
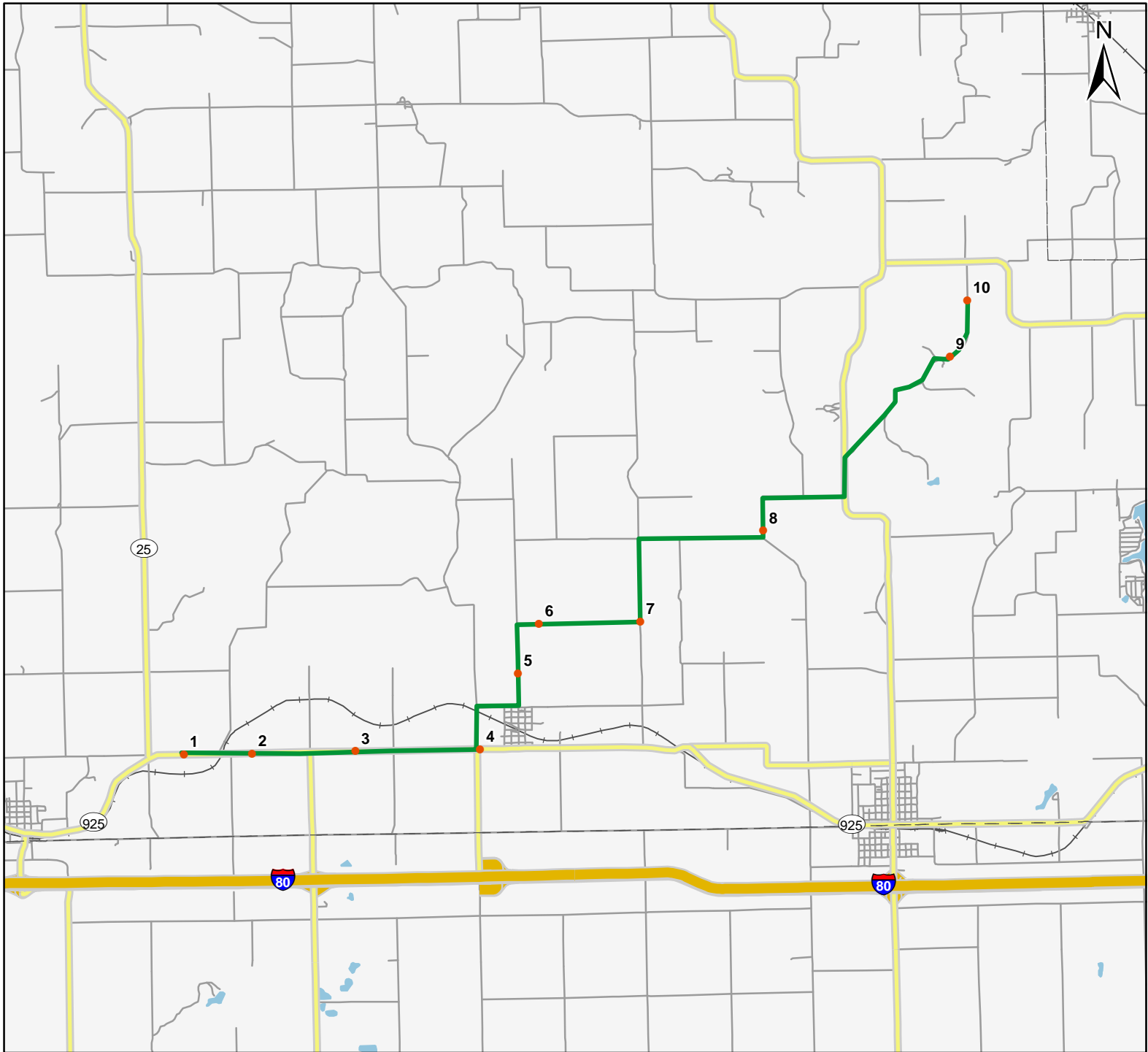


North American Amphibian Monitoring Program



Route: 360416 Menlo, IA



Legend

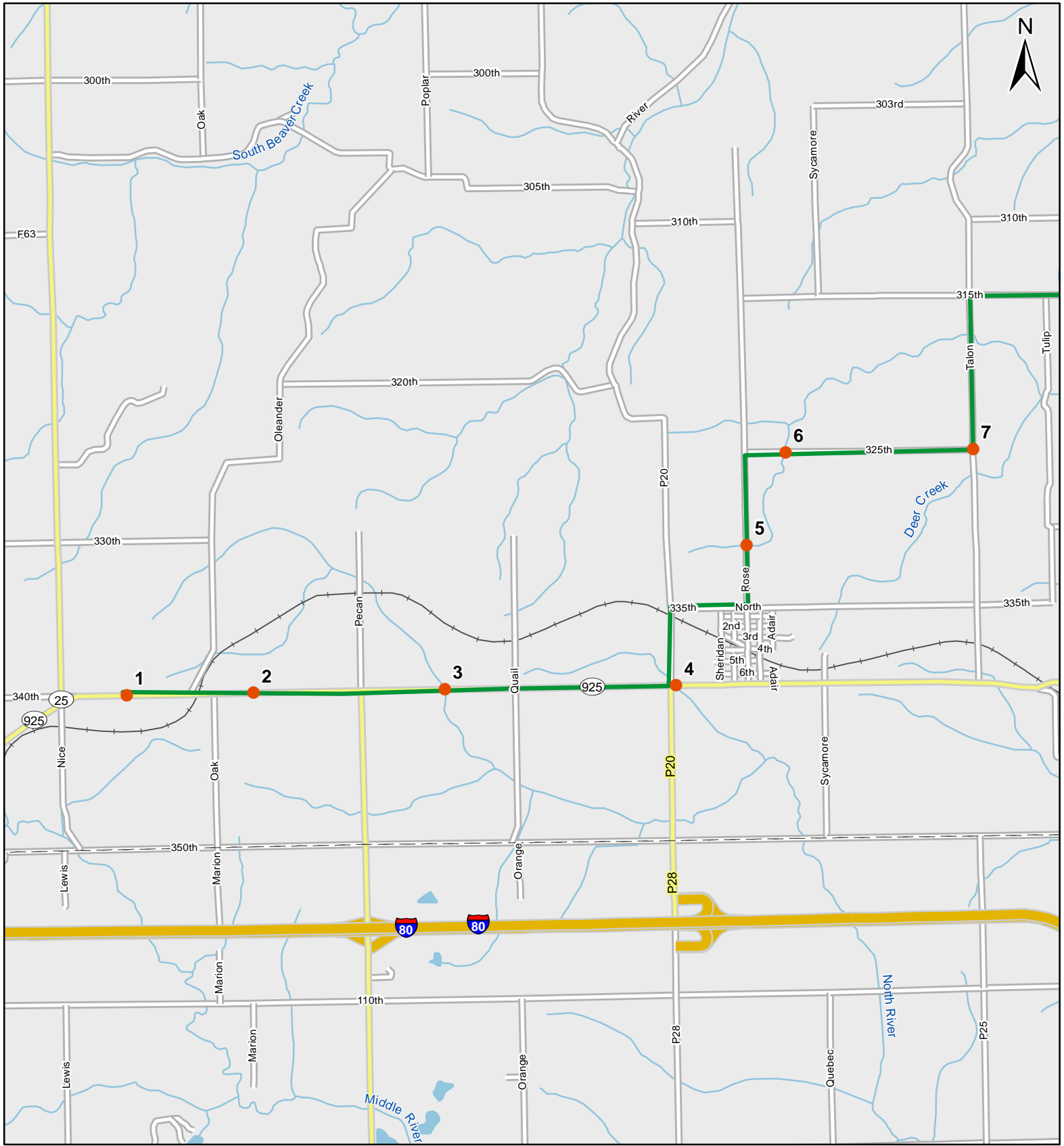
- Stop Locations
- Route Path



For more information, please visit the NAAMP website:
<http://www.pwrc.usgs.gov/naamp/>

Route:

360416 Menlo, IA



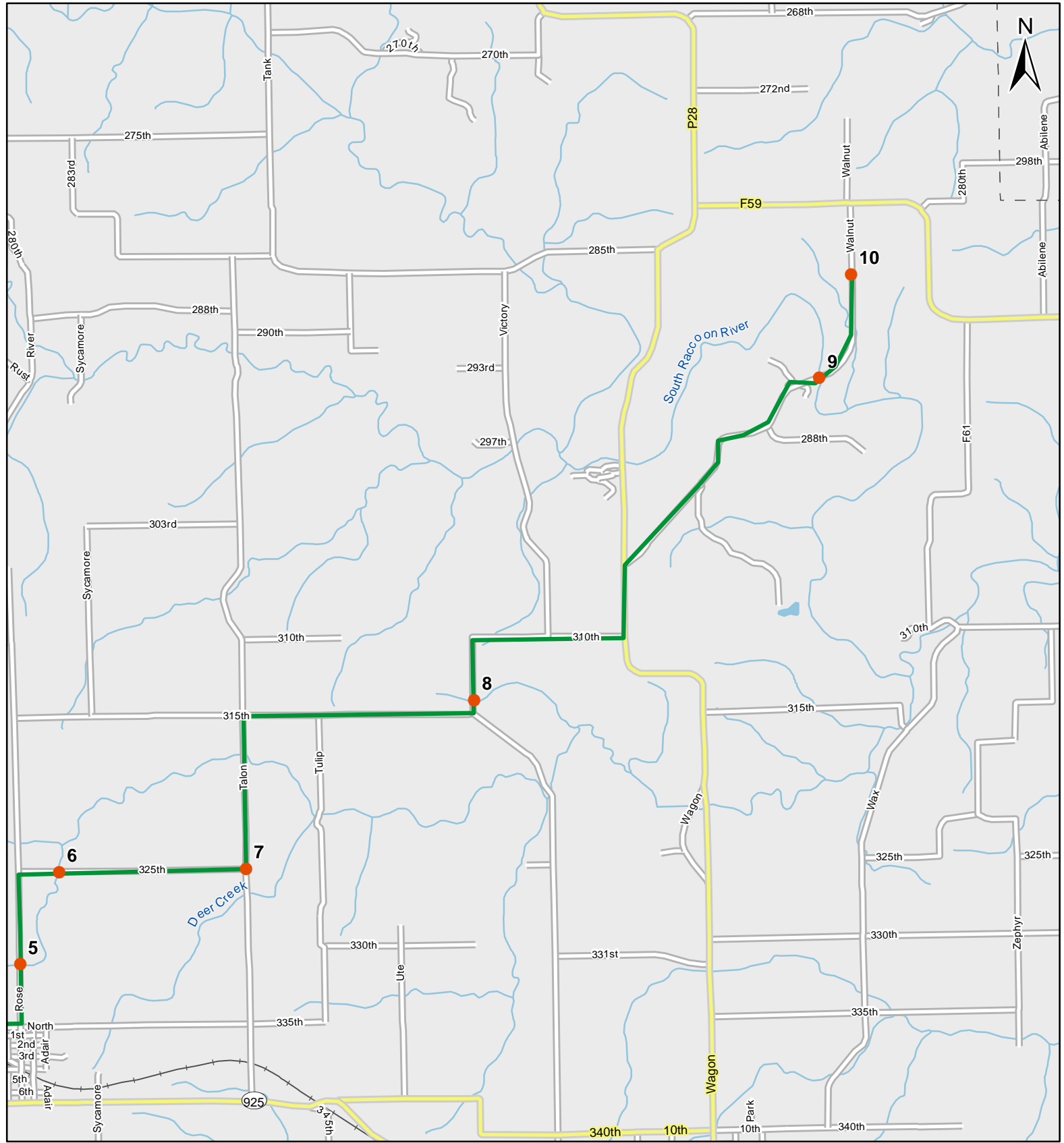
0 1 Miles

1:50,000

Legend

- Stop Locations
- Route Path

Route: 360416 Menlo, IA



0 1 Miles

1:50,000

Legend

- Stop Locations
- Route Path



Frog and Toad Call Survey Route Description

Route ID **360416**

Established:

Site Number	Name	County	Latitude	Longitude	Directions
1	0	Guthrie	41.5182991	-94.4821014	Large pond to the south of 925 with wooded area behind it.
2	0.6	Guthrie	41.5182991	-94.466301	Creek in the middle of field on the north side of 925
3	1.8	Guthrie	41.5182991	-94.4423981	Creek runs on either side of road near the intersection of 925 and 25.
4	3.1	Guthrie	41.5182991	-94.4135971	Park just after crossing F65. Bridge over stream about 10 yards up or walk east along F65 for 30 yards. Stream with tall grass and trees.
5	4.7	Guthrie	41.5312996	-94.4044037	Stop just before cemetery. Small pool on east side of road. Creek flowing perpendicular to road.
6	5.5	Guthrie	41.5399017	-94.3993988	On south side of road, small creek running through fields.
7	7.4	Guthrie	41.5399017	-94.3759995	Park near bridge. Large creek flows across river.
8	9.1	Guthrie	41.5553017	-94.3470993	Small creek runs across road. Small pool on east side of road.
9	12.8	Guthrie	41.5849991	-94.3031006	Large bridge over S Skunk River. Watch out for iving Barn Swallows.
10	13.5	Guthrie	41.5946999	-94.2988968	Second narrow bridge past S. Skunk river. Moderately sized creek with lush vegetation.